

BRIDLE CREEK

Residential Design Guidelines

Table of Contents

Introduction	3
General	3
I. Site Plan Guidelines	4
A. Lot Sizes	4
B. Lot Types	4
C. Building Setbacks	4
D. Lot Consolidation	6
E. Garage Placement	6
F. Driveways	9
G. Walkways	11
H. Walkway Landing	12
I. Fencing	12
J. Breezeways	17
K. Gates	17
L. Grading, Drainage, Berms	17
II. Architectural Guidelines	18
A. General	18
B. Lot Types	18
C. Square Footage	18
D. Plan Width Minimum	18
E. Plan Spacing and Repetition	18
F. Masonry Requirements	19
G. Exterior Materials	19
H. Shirt Fronting	19
I. Masonry Repetition	21
J. Exterior Colors	21
K. Covered Porches	22
L. Balconies	22
M. Windows	22
N. Front Entries and Doorways	22
O. Chimneys	23
P. Roofs	23
Q. Garages	25
R. Garage Doors	26

S. Driveways	26
T. Fountains	26
U. Plate Height	26
V. Railing	26
W. Lighting	27
X. Screening	27
Y. Address Markers	27
Z. Energy Efficiency	27
AA. Builder Signage	27
BB. Flag Poles	27
CC. Mail Clusters	27
DD. Swimming Pools, Hot Tubs, Reflective Ponds, Water Amenities	28
III. Landscape Guidelines	29
A. Yard Type	29
B. Sod	29
C. Planting Beds	29
D. Edging	29
E. Landscape Rocks	29
F. Mulch	30
G. Screening	30
H. Irrigation	30
I. Minimal Landscape Requirement	30
J. Preferred Plant List	32
IV. Construction Guidelines	41
V. Architectural Review Process	45
Submittal Forms	48
Development Masonry Plan	50
Development Fencing Plan	52

Introduction

The following Residential Architectural Guidelines (“Guidelines”) are presented as a minimum set of development standards for Bridle Creek. The Guidelines are to provide the framework for essential community objectives to achieve an attractive and coordinated setting for the builders, owners and tenants. They are not intended to limit the creativity of the Builders in their design and construction as design diversity is encouraged.

These Guidelines are specifically for Approved Builders and the Architectural Review Committee (“ARC”) to ensure that each residence constructed meets the development standards. This would include home placement, fencing, driveways, etc., to allow a uniform flow to the community. The ARC will review each single family residential submittal prior to the construction phase. The ARC has the right to establish and enforce the Guidelines for Bridle Creek.

Furthermore, any member of the ARC, Board, Declarant or authorized representative of shall have the right to enter upon and inspect a Lot and the exterior of the improvements for purposes of ascertaining whether or not the provisions in the CCR’s and Guidelines are being complied with. Such persons shall not be deemed guilty of trespassing.

General Responsibilities

The Guidelines provide an overall framework and comprehensive set of standards and procedures for the development of the community in an orderly and cohesive manner. The standards set forth criteria for design, style, materials, colors and location of site improvements, landscaping, signage and lighting. In addition, the Guidelines establish a process for review of proposed construction to ensure that all sites within Bridle Creek are developed with the consistency and quality intended for the development.

To the extent that the County, City of Houston ETJ, Texas ordinances, building code or regulations requires a more restrictive standard than the standards set forth in these Guidelines, the local government standards shall prevail. To the extent that any local government standard is less restrictive, the Guidelines shall prevail. Enclosed living areas mean a total enclosed floor area by measuring each level from the outside of the slab to the outside of the slab excluding garages, terraces, non-air conditioned storage areas, decks and porches.

Each Builder is expected to improve and maintain its individual Lots in a neat and orderly fashion. Lot maintenance includes and is not limited to containment of debris, street cleaning, sand bags, and maintenance of silt fencing. Builders are required to comply with respect to building setbacks and the orientation and placement of improvements including but not limited to driveways, sidewalks, dwelling units, detached garages, fencing and landscaping. Connections to utilities are the responsibility of the Builder.

These Guidelines are supplemental to the Declaration of Covenants, Conditions and Restrictions (CCR’s) for Bridle Creek and are to be used in the architectural review of Builder plans by the ARC. Non-compliance with these Guidelines is grounds for disapproval of plans by the ARC. The review and approval of plans constitutes conformance with the Guidelines and standards, and protective covenant and deed restrictions, but does not relieve the applicant from conformance to local, state and national codes, ordinances, and standards plus other design considerations not reviewed by the ARC. The Committee assumes no responsibility for structural integrity or for mechanical, electrical and civil design with review of the above. Pursuant to and in accordance with the Declaration, the ARC shall have the exclusive jurisdiction over the design, construction, modification, alteration, and addition of all improvements within Bridle Creek with respect to their compliance with the architectural standards set forth in the Declaration, any dedicatory instrument or the Guidelines. The ARC has the right to amend the Guidelines from time to time at its sole discretion as stated in the CCR’s.

Builder shall comply with and warrant compliance with any and all applicable building codes, and rules and regulations in effect within the jurisdiction of any governmental agency including but not limited to City, County, State, MUD and EPA, etc. Codes, rules and regulations of the City or other agency with jurisdiction over Bridle Creek that exceed the requirements of these Guidelines shall supersede the Guidelines.

Failure to maintain Lots, construction debris, streets, inlets, sandbags, silt and construction fencing may result in Builders incurring fines by the Bridle Creek Community Association, Inc., the Bridle Creek Municipal Utility District or the ARC.

Disclaimer

Neither the Bridle Creek Community Association, Inc. or the members of the Residential Architectural Review Committee (ARC) or its representative, their successors or assigns, shall be liable for damages to anyone submitting plans to them for approval, or to any owner or lessee of any parcel affected by these restrictions, by reason of mistake in judgment, negligence or nonfeasance arising out of or in connection with the approval or disapproval or failure to Approve any plans submitted. Every person who submits plans to the ARC for approval agrees by submission of such plans, and every owner or lessee of any parcel within the property agrees, by acquiring title thereto or interest therein, that he will not bring any action or suit against the Bridle Creek Community Association, Inc., the members of the ARC, or its representatives, to recover any damages.

I. Site Plan Guidelines

Prior to the placement of any forms, the Builder must review the regulations required in this document and all corresponding City and County requirements for the specific Lot and Lot Type in order to verify all applicable requirements. It shall be the responsibility of the Builder to discover and become familiar with the corresponding City’s building setback requirements in effect at the time building permits are issued.

A. Lot Sizes

1. **80' and 90'**

B. Lot Types

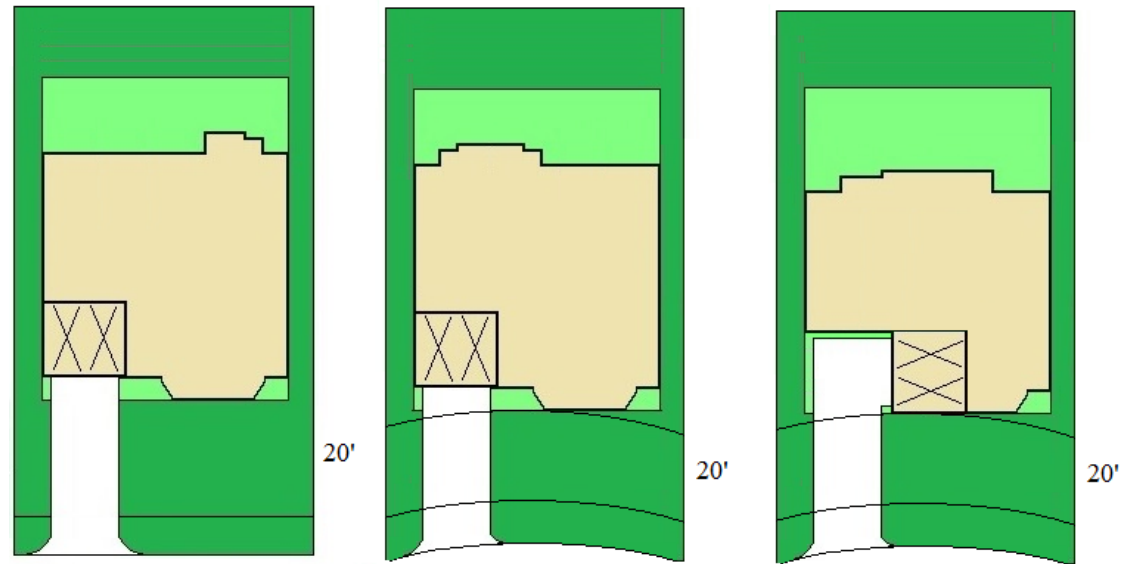
1. **Typical:** Lots that do not side or back to a Reserve
2. **Corner:** Lots that side a street. Lots with a Reserve between the Lot and street are not considered Corner Lots.
3. **Reserve:** Lots that side or back to a Reserve

C. Building Setbacks

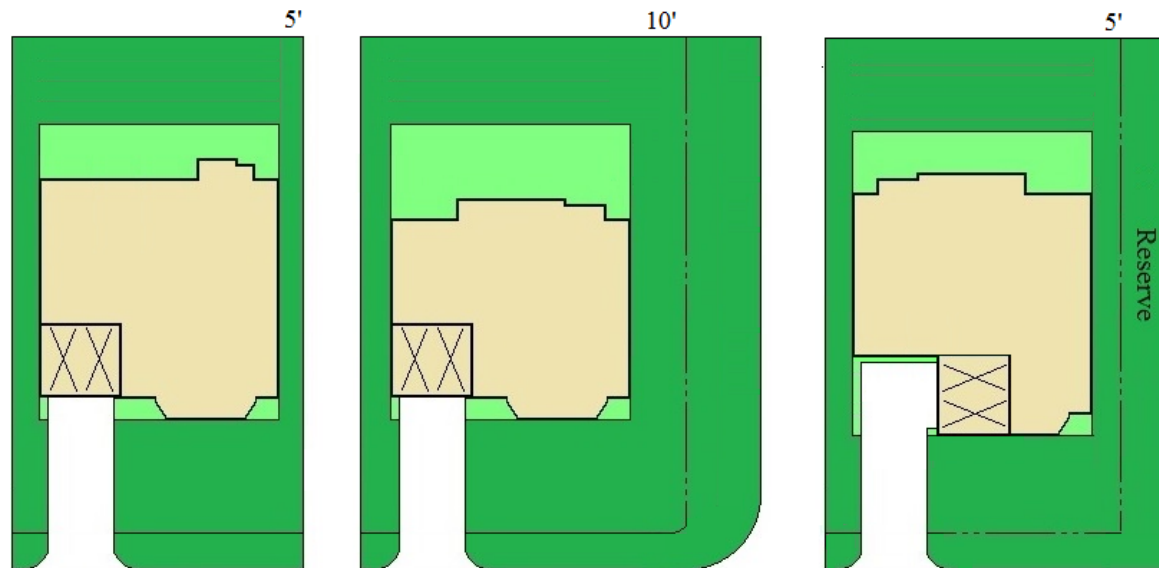
Building setbacks are established by the Developer. Unless otherwise delineated on recorded plat or Section Annexation documents, the following setbacks are required:

Front Setbacks:	
Typical	20'
Cul de Sac: Front Loaded Garage	20'
Cul de Sac: Swing-In Garage	20'
Side Setbacks:	
Typical and Interior Side of Corner /Reserve Lots	5'
Corner (Street side)	10'
Reserve (Reserve side)	5'
Rear Setbacks:	
Typical/Corner	14'
Cul de Sac	14'
Reserve (Reserve Side)	14'
Detached Garage Setbacks:	
Front	60'
Side	3'
Corner Side (Front Loaded)	Prohibited
Corner Side (Side Street Entry)	25'
Reserve (Reserve side)	Prohibited
Rear	14'

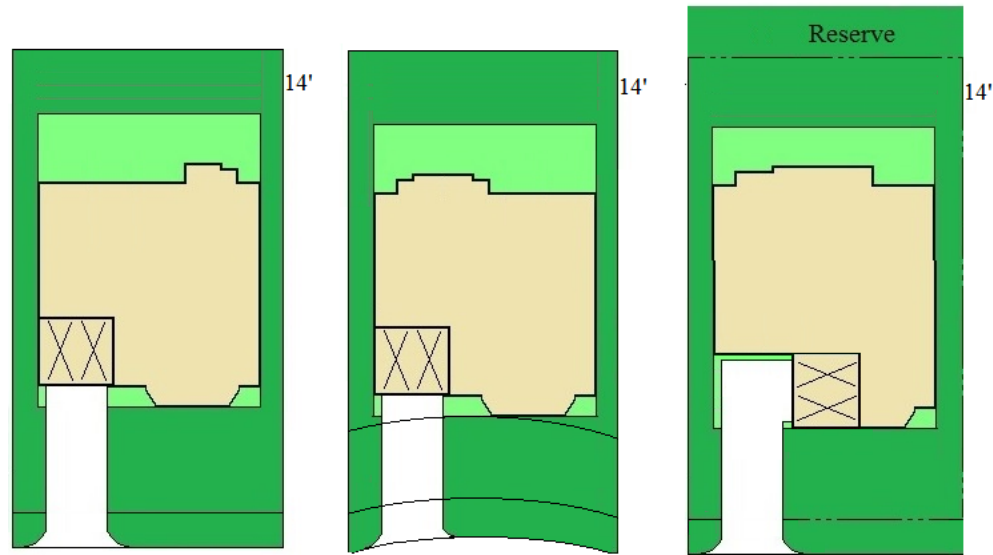
1. Front Setbacks:



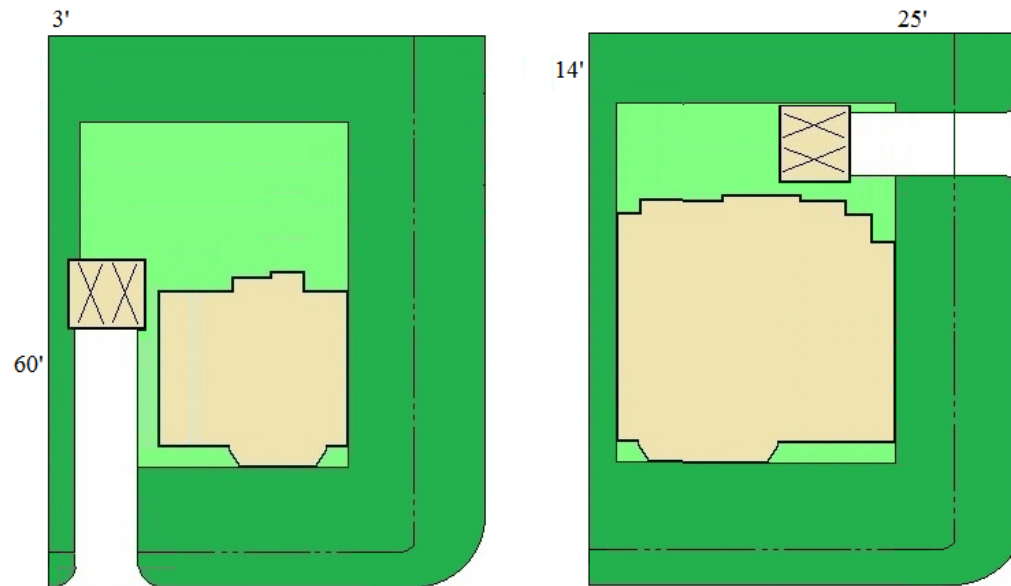
2. Side Setbacks:



3. Rear Setbacks:



4. Detached Garage Setbacks:

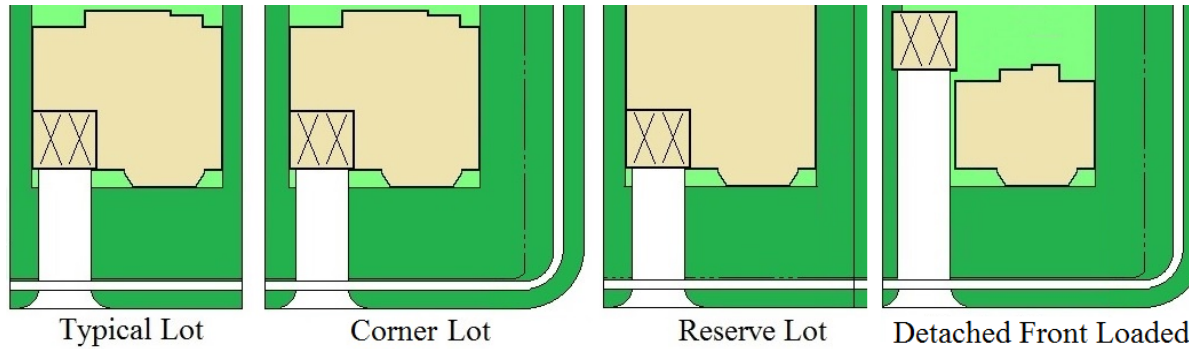


D. Lot Consolidation

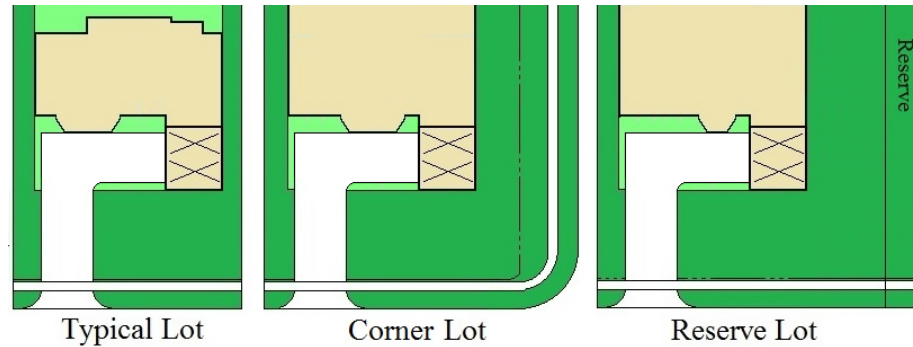
1. Prohibited

E. Garage Placement

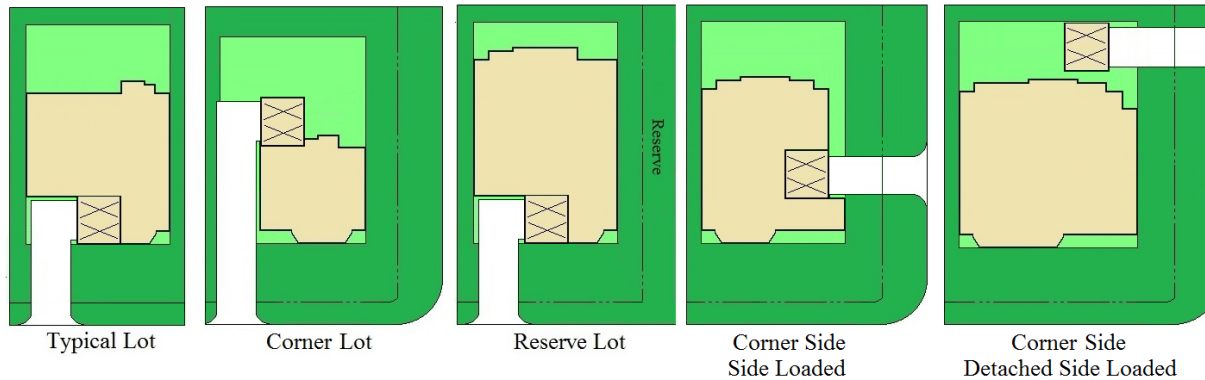
1. **Front Loaded Garages:** Garage bays facing the Front of the Lot
 - a. Must be on the Interior Side of Corner or Reserve
 - b. Detached Garages must be on the Interior Side of Corner or Reserve



2. **Swing In Garages:** Garage bays facing the interior of the Lot and have a driveway leading from the front of the Lot
 - a. Must have Garage bays facing the Interior Side of Corner or Reserve
 - b. Must not face an entry into a section or court
 - c. Must not face another Swing In Garage or Side Loaded garage



3. **Side Loaded Garages:** Garage bays facing the side Property Line and have a driveway leading from the front of the Lot
 - a. Must have Garage bays facing the Interior Side of Corner or Reserve
 - b. Must not face the entry into a section or court
 - c. Must not face another Side Loaded Garage or Swing In garage
 - d. **Corner Side, Attached Side Loaded:** Garage bays facing the Corner Side R.O.W.
 - i. Must be no closer than thirty-five feet (35') from the Front Build Line
 - e. **Corner Side, Detached Side Loaded:** Garage bays facing the Corner Side R.O.W.
 - i. Must be at the rear of the Lot
 - ii. Must be a minimum of twenty-five feet (25') from the Corner Side Property Line
 - iii. Must face the Corner Side of the Lot

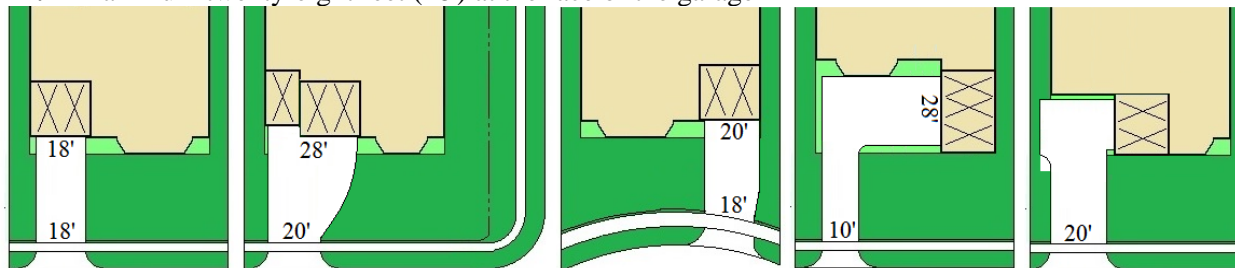


F. Driveways

Refer to City Ordinances for Construction Guidelines.

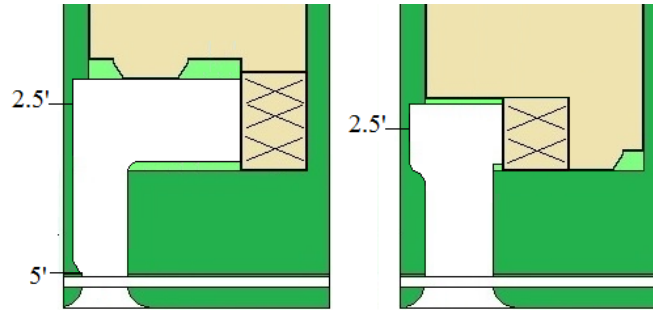
1. Driveway Widths:

- a. **All Driveways:**
 - i. Maximum twenty feet (20') at the front property line
 - ii. Minimum ten feet (10') at the face of the garage
- b. **Two Car Garage:** Two (2) garage bays side by side
 - i. Maximum twenty feet (20') at the face of the garage
- c. **Three Car Garage:** Three (3) garage bays side by side
 - i. Maximum twenty-eight feet (28') at the face of the garage



2. Driveway Side Setback:

- a. No closer than two and a half feet (2.5') from side property line
- b. No closer than five feet (5') at the front property line to allow for a five foot (5') driveway radii



3. Materials:

- a. Concrete required for all Driveways. Refer to City and County Ordinances for construction Guidelines.
- b. Allowed Materials:
 - i. Decorative materials may include brick, stamped or colored concrete pavers, flagstone, etc.
 - ii. Must receive ARC approval
- c. Prohibited Materials:
 - i. Asphalt paving, loose gravel, stone, and timber borders are prohibited.

4. Prohibited:

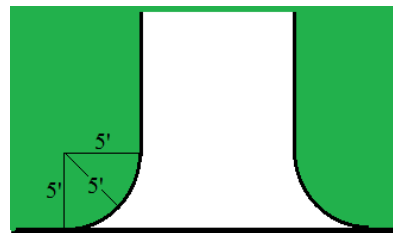
- a. Dual driveways are not permitted such as driveway through a Porte-Cochere and another driveway alongside the Porte-Cochere to access the rear-loaded garage.
- b. Carports

5. Circular Driveways:

- a. Driveway may not cover more than fifty percent (50%) of the total front yard, within the Property Line.
- b. Must receive ARC approval

6. Driveway Radius:

- a. Five foot (5') radii on each side of driveway



G. Walkways

1. General:

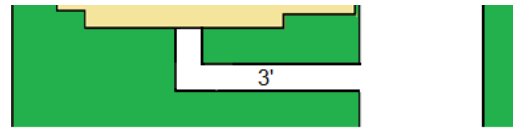
- a. Refer to City Ordinances for construction guidelines

2. Material:

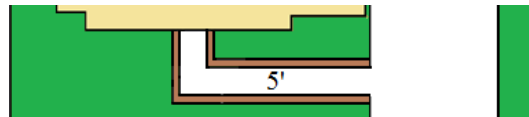
- a. Concrete required for all walkways.

3. Size:

- a. Three feet (3') minimum




- b. Five feet (5') maximum with decorative accents



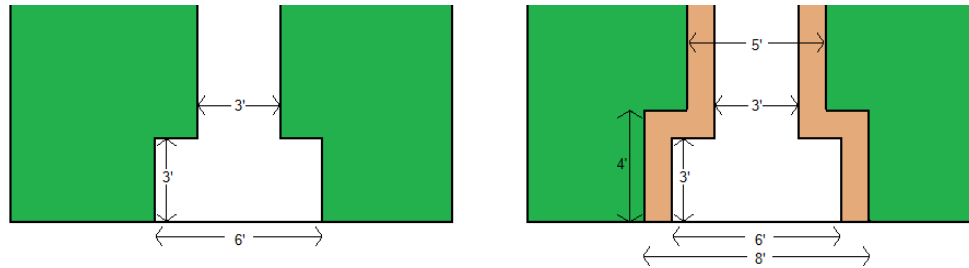
4. Location:

- a. Lead to the driveway
- b. Lead to the street
 - i. Must be curvilinear
 - ii. Must have a Walkway Landing



H. Walkway Landing

1. Three foot (3') Walkways
 - a. Three foot (3') by six foot (6') cement landing
 - b. Must match the Walkway material
2. Five foot (5') walkways with accent borders
 - a. Four foot (4') by eight foot (8') landing
 - b. Must match the Walkway material



I. Fencing

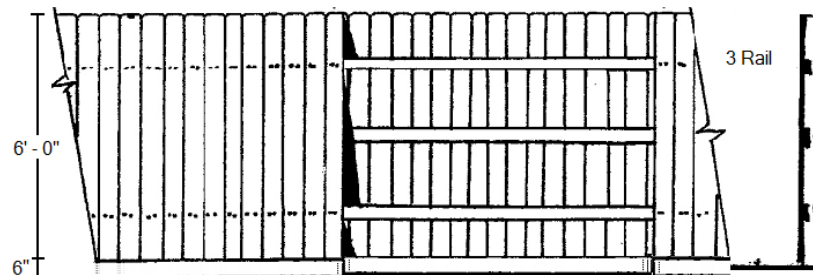
1. Wood Fencing:

a. General:

- i. All Wood fencing must be constructed with #2 or better REAL *cedar*.
- ii. Pickets taller than six feet (6') are prohibited.
- iii. Wood fencing must not extend above adjoining fences such as Developer Masonry, Reserves fencing or adjacent Lot fencing.


b. Good Neighbor Wood:

- i. Six foot (6') dog-eared cedar pickets
- ii. Alternating panels of good side out pickets
- iii. Four inch (4") by four inch (4") posts
- iv. Three (3) two inch (2") by four inch (4') rails
- v. Six inch (6") kickboard
- vi. Total fence height: Six foot-six inches (6'6")



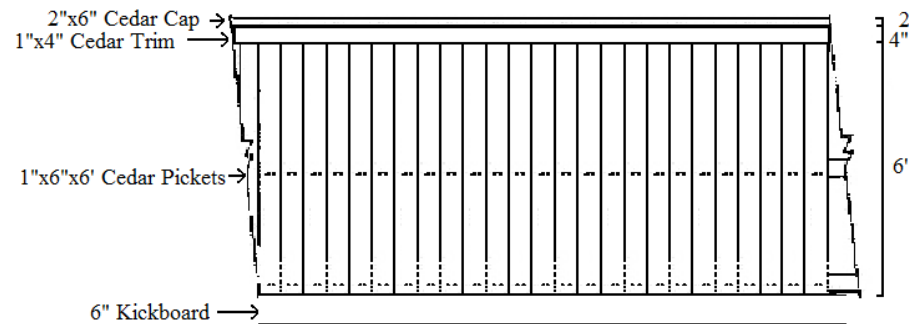
c. Good Side Wood: As required per Development Fencing Plan

- i. Six foot (6') dog-eared cedar pickets
- ii. All good side pickets
- iii. Four inch (4") by four inch (4") posts
- iv. Three (3) two inch (2") by four inch (4') rails
- v. Six inch (6") kickboard
- vi. Total fence height: Six foot-six inches (6'6")



d. Upgraded Wood: As required per Development Fencing Plan

- i. Six foot (6') wood cedar pickets
- ii. All good side out pickets
- iii. Four inch (4") by four inch (4") posts
- iv. Two inch (2") by six inch (6") cap
- v. Three (3) two inch (2") by four inch (4') rails
- vi. One inch (1") by four inch (4") trim board
- vii. Six inch (6") kickboard
- viii. Total fence height: Six foot-eight inches (6'8")



e. Fence Stain:

- i. All visible wood fencing must be stained
- ii. Stain color: "Baker's Gray Away Wood Seal, Honey Brown"
- iii. Must be applied by Developer approved contractor



2. Fence Location

a. Typical Interior Lot:

i. Front Fence Returns:

- Fencing that faces the R.O.W.
- Upgraded Wood
- Must meet the height of adjacent fencing
- Minimum ten feet (10') to maximum twenty feet (20') from the closest corner of the front elevation

ii. Visible Side Fencing: Visible fencing between adjoining Lots

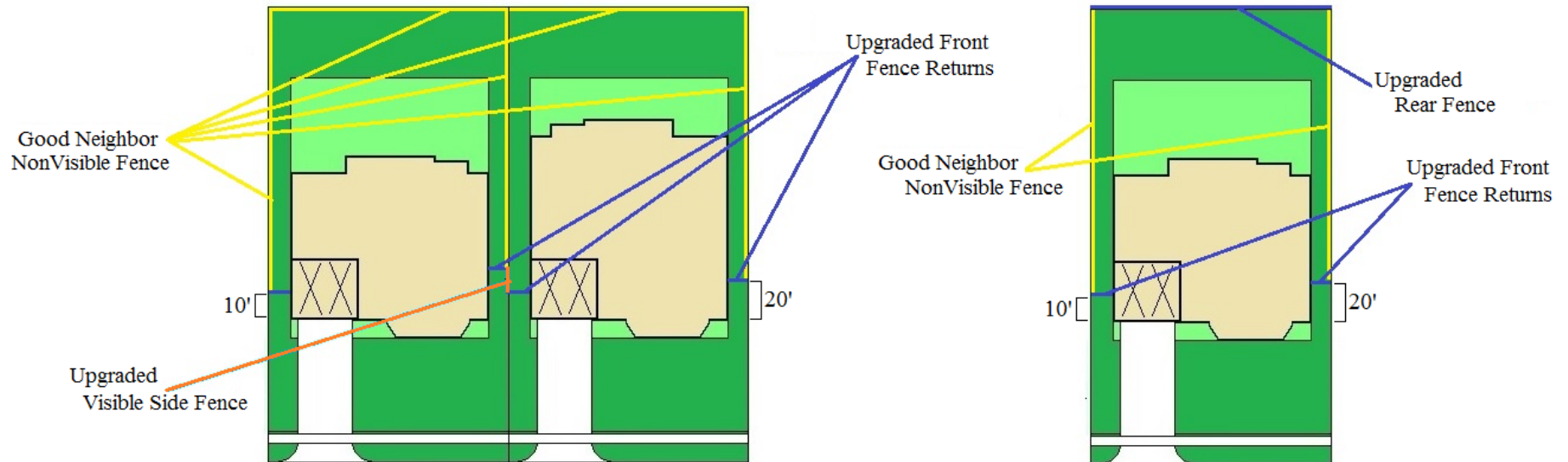
- Upgraded Wood
- Must meet the height of adjacent fencing
- Last Builder to install fencing must complete all fencing to be Upgraded Wood

iii. Visible Rear Fencing:

- Upgraded Wood or Good Side Wood as determined by Development Fencing Plan
- Must meet the height of adjacent fencing

iv. Non-Visible Side and Rear Fencing:

- Good Neighbor Wood



b. Corner Lot:

i. Front Fencing: Fencing that faces the R.O.W.

- Upgraded Wood
- Corner Side Front Fence
- Interior Side Front Fence
- Minimum ten feet (10') to maximum twenty feet (20') from the closest corner of the front elevation

ii. Corner Side Fencing: Fencing that faces the Corner Side Street

- Upgraded Wood
- Placed on the Corner Side Property Line
- Must meet the height of adjacent fencing

iii. Visible Side Fencing: Visible fencing between adjoining Lots

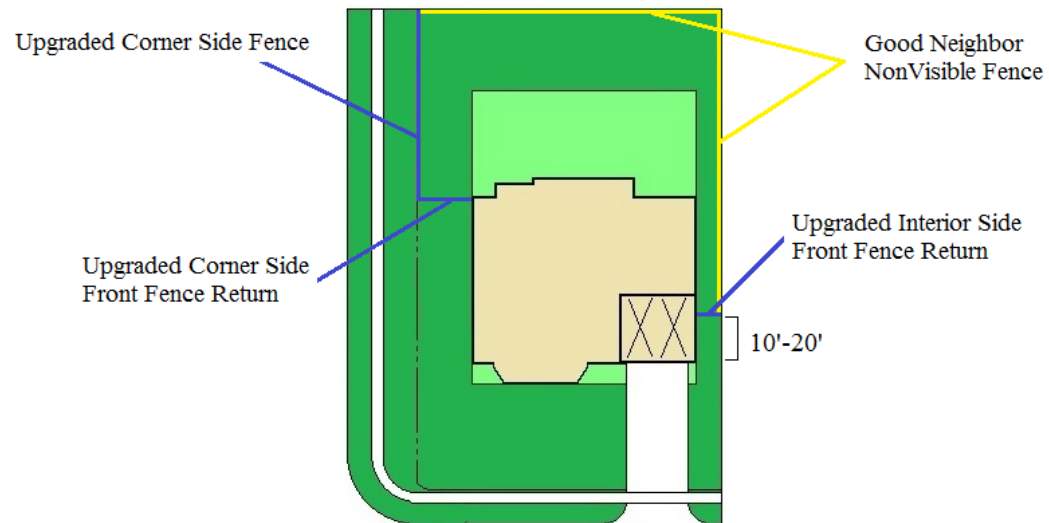
- Upgraded Wood
- Must meet the height of adjacent fencing
- Last Builder to install fencing must complete all fencing to be Upgraded Wood

v. Visible Rear Fencing:

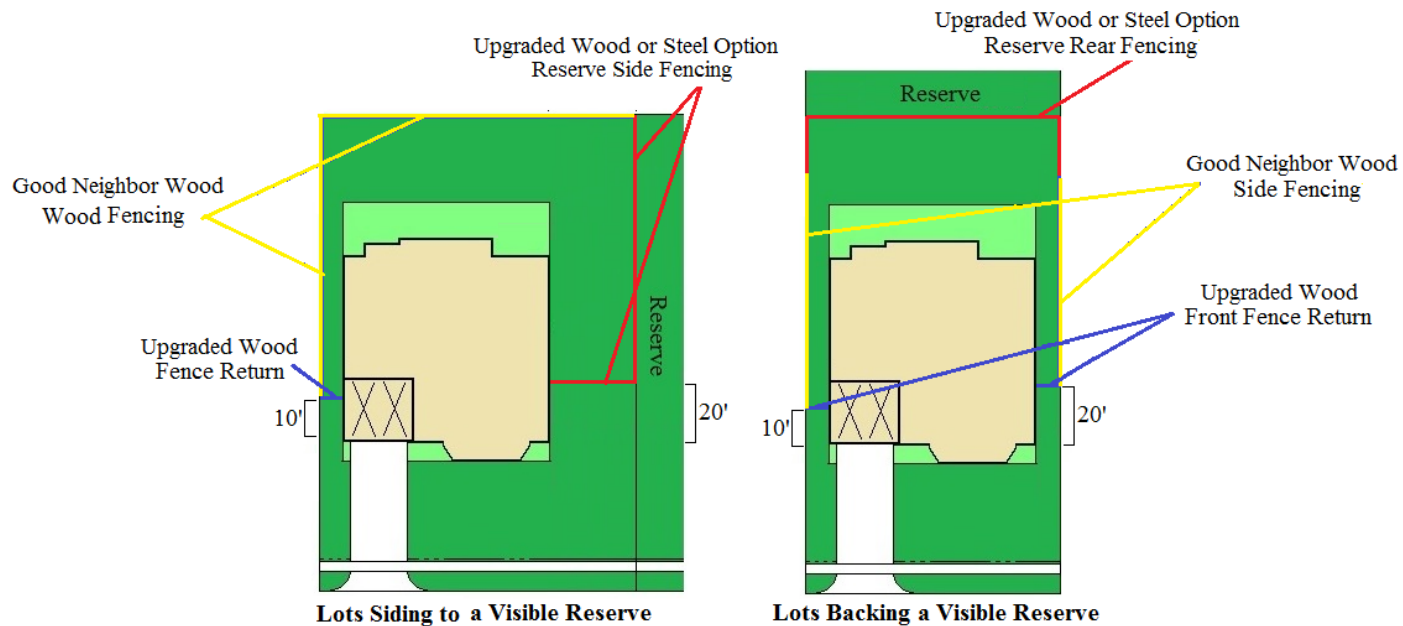
- Upgraded Wood or Good Side Wood as determined by Development Fencing Plan
- Must meet the height of adjacent fencing

iv. Non-Visible Side and Rear Fencing:

- Good Neighbor Wood



- c. **Reserve Lot:** Fence Type as determined by Development Fence Plan
- i. **Front Fencing:** Fencing that faces the R.O.W.
 - Upgraded Wood
 - Minimum ten feet (10') to maximum twenty feet (20') from the closest corner of the front elevation
 - Must meet the height of adjacent fencing
 - ii. **Reserve Side Fencing:** Lots that side a Reserve
 - Upgraded Wood or Steel Option
 - Must meet the height of adjacent fencing
 - iii. **Reserve Rear Fencing:** Lots back to a Reserve
 - Upgraded Wood or Steel Option
 - Must meet the height of adjacent fencing
 - iv. **Interior Side Fencing:**
 - Good Neighbor Wood
 - v. **Interior Rear Fencing:**
 - Good Neighbor Wood



J. Breezeways

1. General:

- a. Detached garages require Breezeway connecting the House to the Garage.

2. Breezeway Roof:

- a. Must be the same material as the garage

3. Breezeway Fencing: Visible within public view

a. Wood Fence:

- i. Four foot (4') or six foot (6') Good Side Out Cedar
- ii. Stained Wood

b. Steel Fence:

- i. Four foot (4') or six foot (6') steel fencing
- ii. Ameristar Montage Plus

- c. Lots with Driveway Gates do not require a breezeway fence between the Garage and House.

K. Gates

1. Pedestrian Gates:

a. Upgraded Wood:

- i. A maximum six foot (6') six inch (6") tall by four foot (4') wide wood pedestrian gate may be placed on the Front Fence facing the street.
- ii. Must meet height of adjoining Upgraded Fence
- iii. Corner Side or Reserve Side gates are prohibited.

2. Driveway Gates:

- a. Steel Driveway Gates must receive ARC approval for material, design, and location.
- b. Wood Gates are Prohibited

L. Grading, Drainage, Berms

1. General:

- a. Positive drainage away from the housing structure shall be provided for rainfall, gutter downspouts, irrigation, air conditioner condensation and all other types of water runoff.
- b. Caution should be used in establishing the foundation elevation so that driveways, slabs or insufficient fall does not impair adequate drainage of the Lot.

2. Type of Grading:

- a. **FHA TYPE "A" LOT GRADING-** The Lot has a ridge along Common rear Lot lines and each Lot is graded to drain storm water directly to the street.
- b. **FHA TYPE "B" LOT GRADING-** The Lot has a ridge at the rear of the main house structure from which the Lot is graded to drain storm water in the front of the Lot directly to the street independent of other properties. The remainder of the Lot shall drain the storm water to the rear lot line.

II. Architectural Guidelines

Architectural Guidelines are to establish basic criteria for the construction of residences, garages and other structures. Materials must be of the highest quality in order to insure well-crafted residences. These Guidelines allow for diversity while enforcing the architectural integrity of the whole community. Articulation in design of elevations, including the roofs, is required. Designs lacking articulation are strongly discouraged and may not be Approved by the ARC. Equal priority is given to the rear and sides of a residence that may be within public view, Lakes and Reserves.

A. General:

1. Strong gables, standing seam metal accent roofs, usable front porches, etc. are strongly encouraged.
2. Equal priority is to be given to the rear and sides of residences that may be within public view such as Perimeter, Corner and Reserve Lots.
3. Dutch/French Hips are not allowed
4. Brick and stone on the same plane must have ARC approval for color and material selections.
5. Designs considered modern or contemporary will not be approved.

B. Lot Types

- **Production**

C. Square Footage: Air conditioned area measured masonry to masonry

- **80' Lot:** 3000 square foot minimum
- **90' Lot:** 3500 square foot minimum

D. Plan Width Minimum: Measured from masonry to masonry

1. **80' Lot:** Overall product width may be no less than twenty feet (20') of the Lot.
2. **90' Lot:** Overall product width may be no less than fifteen feet (15') of the Lot.

Lot Type	Minimum Plan Width
80' Lot	60'
90' Lot	75'

E. Plan Spacing and Repetition

Elevation	Side of the Street	Number of Lots Between
Same	Same	4
Different	Same	2
Same	Opposite	3 1/2
Different	Opposite	2 1/2

F. Masonry Requirements

1. Minimum Masonry Requirements:

Lot Type	First Floor*	Second Floor**
All	100%	100% Masonry (where visible within public view)
*Up to 5% Hardie-Plank may be used as “Accent” treatment on Front Elevations		
** Perimeter, Corner Side R.O.W., Reserves as determined by the ARC. See Masonry Plan		

G. Exterior Materials

1. Masonry: Masonry to be defined as Brick, Stone or Stucco

- a. **Brick:** Must meet the standard specifications established by the Brick Institute of America.
 - i. Brick and stone on the same plane must have ARC approval for color and material selections.
- b. **Stone:** Must meet the standard specifications established by the Brick Institute of America.
 - ii. Natural quarried or cultured stone is permitted with ARC approval.
 - iii. Brick and stone on the same plane must have ARC approval for color and material selections
- c. **Stucco:** Quality and installation must meet cement and Plaster Institute minimum standards.
 - i. Cementitious-based or acrylic-based stucco is permitted .
 - a) EFIS and Dryvet are prohibited.
 - ii. May be used in combination of other materials

2. Wood:

- a. **General:**
 - i. All wood must be painted, stained or treated
 - a) Stained wood must be sealed
 - ii. Natural weathered wood is prohibited.
 - iii. Hardie plank is not considered wood.
- b. **Wood Trim:**
 - i. Must be high quality milled finish-grade stock
 - ii. Must be stained or painted
 - iii. MDO (Medium Density Overlay) is allowed.

3. Hardie-plank:

- a. Cement Hardie-plank (or other approved cementitious fiber material)
- b. Hardie-plank is not considered masonry.

4. Siding:

- a. Hardie-plank siding is permitted.
- b. Siding is permitted on side and rear elevations with ARC approval.
- c. Board and Batten siding, metal, reflective aluminum or vinyl siding are prohibited.

5. Metal:

- a. Standing seam metal accent roofs are encouraged.
- b. Exposed metals must be anodized aluminum, bronze, copper or painted galvanized steel
- c. Wrought Iron ornamentation for decorative accent may be allowed with ARC approval.

6. Accent:

- a. Hardie-plank may be used as 5% accent treatment on Front elevations for trim, soffits or window frames with ARC approval.

H. Shirt Fronting

1. General:

- a. Masonry material must wrap from the Front Elevation to the Side Elevations a minimum of two feet (2').
- b. Shirt Fronting is Prohibited: Material may not stop on the corner of the Front Elevation.



Prohibited

I. Masonry Repetition

1. General:

- a. Same color *family* brick, stone or stucco may not be immediately adjacent to or directly across the street from one another.

Stone A	Light Brown Brick	Stucco B	Dark Brown Brick	Stucco 1	Dark Brown Brick
---------	-------------------	----------	------------------	----------	------------------

Light Brown Brick	Stone A	Light Brown Brick	Stucco B	Dark Brown Brick	Stucco 1
-------------------	---------	-------------------	----------	------------------	----------

J. Exterior Colors

1. General:

- a. Same Paint *Color Selections* or *Schemes* must have 3 full lots between
- b. Maximum of three (3) colors per residence.
 - i. Wood stain is considered a color.
- c. Paint colors must harmonize and complement the masonry material(s).
 - i. Pastel and primary colors are prohibited unless used on doors or shutters with ARC approval.
- d. Earth tones are required.
- e. Dark and light stone combinations to be avoided, must have ARC approval.

	Same Color Selections (A)	Same Color Selections (C)			Same Color Selections (A)	
--	---------------------------	---------------------------	--	--	---------------------------	--

Same Color Selections (B)				Same Color Selections (B)		Same Color Selections (C)
---------------------------	--	--	--	---------------------------	--	---------------------------

2. **Brick:**
 - a. Earth tone
 - b. Solid red and solid white bricks are prohibited.
3. **Stone:**
 - a. Dark and light flagstone combinations are prohibited.
4. **Stucco:**
 - a. Earth tones
 - b. White selections must have ARC approval.
 - i. Cream hues allowed
 - c. Bright colors prohibited
 - i. Stark/bright white to be avoided
5. **Paint:**
 - a. Earth tones
 - b. Colors must harmonize and complement the masonry material(s).
 - c. Primary colors are prohibited unless used on doors or shutters with ARC approval.
 - d. Pastel colors or colors considered brilliant are prohibited.
6. **Stain:**
 - a. Earth tone

K. Covered Porches

1. Porches, steps, stoops – Concrete may be finished in tile, brick or stone with ARC approval.
2. Roof must be the same material as house roof with column supported overhangs.
3. Roof pitch must be 3:12 or greater.

L. Balconies

1. Second floor balconies on Interior Lots or facing the rear or side yard of another Lot are prohibited.

M. Windows

1. **General:**
 - a. Flat arches over windows, narrow or square windows are preferred.
 - i. Round arches are strongly discouraged.
 - b. Bathroom windows facing streets, within public view or adjacent Lots must have privacy glass block, frosted, tinted or similar privacy window treatment.
 - i. Must receive ARC approval
2. **Materials:**
 - a. Metal or Vinyl-clad, double paned windows or higher quality must be used.
 - b. Metal window finishes must complement the architectural style and color of the home.
 - c. Bronze, white, black, taupe are acceptable.
 - d. Clear anodized aluminum is prohibited.

3. **Tinting:**
 - a. Encouraged for energy conservation purposes. Must receive ARC approval.
 - b. Tinting encouraged for bathroom windows facing streets or public view.
4. **Prohibited:**
 - a. Bronze, reflective glass, mirrored glazing or tinting, awnings, burglar or security bars on windows or doors are prohibited.

N. Front Entries and Doorways

1. Front entries with wide openings, iron accents, flat arches over front entries and doorways are preferred.
 - a. Rounded arches are prohibited.
 - b. Narrow two story entry ways are prohibited.
2. Aluminum or metal storm doors with glass and screen doors are prohibited on front or side elevations where visible within public view or rear elevations of all Lake Lots.

O. Chimneys

1. **Materials:**
 - a. Chimneys must be constructed of one hundred percent (100%) masonry.
 - b. Cantilevered chimneys are prohibited.
2. **Chimney Caps:**
 - a. Fireplaces using metal spark arrestor or other metal venting apparatus at top of chimney must have painted metal cowling surround installed atop the chimney.
 - b. All metal or other chimney materials must be painted the same color as chimney material.
3. **Gas Fire Places:**
 - a. Direct vent permitted if not visible from the street.

P. Roofs

1. **General:**
 - a. Strong gables are encouraged
 - b. Dutch or French hips, flat roofs, or mansard roofs are prohibited.
2. **Materials:**
 - a. **Shingle:**
 - i. Weathered Wood thirty (30) year shingle, fiberglass composition, slate, metal or tile twenty-five (25) year
 - ii. Garage and breezeway roofs must be same material as the roof of the home.
 - iii. Red and green colors are prohibited.
 - b. **Tile/Slate:**
 - i. Twenty-five (25) year clay tile
 - ii. Color Allowed: Earth tones
 - iii. Colors Prohibited: Light gray, blue, white, red, green

- c. **Other Roof Materials:**
 - i. Other roof materials and colors may be allowed with ARC approval.
 - d. **Metal: Accent Roof**
 - i. Galvanized standing seam metal
 - ii. Copper roofing and standing seam metal for Bay windows and porches are encouraged.
 - iii. Must have ARC approval for location and color.
 - iv. All other exposed roof metal must be located to the rear or side slopes, away from public view and painted to match the roof color.
 - v. Prohibited: Corrugated tin
3. **Pitches:**
- a. **One Story:**
 - i. 8:12 or greater
 - a) 6:12: May be allowed as determined by the architectural style of the home, with ARC approval
 - b. **Two Story:**
 - i. 6:12 or greater on all sides
 - c. **Porches:**
 - i. Must be 3:12 or greater
 - d. **Dormers:**
 - i. Must be 3:12 minimum
4. **Garage Roof:**
- a. May not exceed height of a two story home
 - b. Must be the same material as the home
5. **Roof Top Accessories:**
- a. **General:**
 - i. Antennas, towers, satellite dishes or similar devices for receiving and/or sending signals are permitted.
 - ii. Placement must be in the least obtrusive location, no higher than the highest point of the rear line of the residence and must not be visible from the street.
 - iii. Must receive ARC approval for placement
 - iv. All items atop the roof must match the roof color.
 - b. **Skylights:**
 - i. Must be integrated with the roof design, parallel to the roof pitch
 - ii. Framing must match the roof color.
 - iii. Must receive ARC approval for placement
 - c. **Solar Collectors:**
 - i. Solar collectors must not be placed within public view.
 - ii. Must match roof color
 - iii. Must receive ARC approval for placement
 - d. Plumbing or heating vents, stacks or other projections must be placed out of street or Lake view if at all possible and must be painted to match roof material.

Q. Garages

1. General:

- a. A garage capable of parking two (2) cars is required for all Lots.

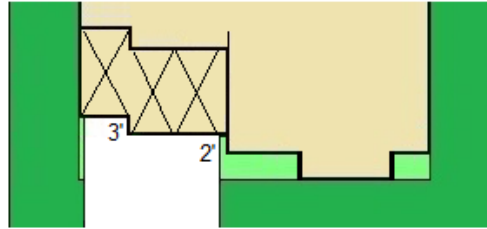
2. Attached Garages:

a. Front Loaded Two Car:

- i. Must be set back a minimum of two feet (2') from the front elevation.
- ii. Maximum ten foot (10') storage extensions permitted with ARC approval.

b. Front Loaded Two or Three Car Garage:

- i. Third (3rd) car bay must be setback a minimum of five feet (3') from the Two Car Bay.
- ii. Maximum ten foot (10') storage extensions permitted with ARC approval.



3. Swing In or Side Loaded Garages:

- a. One (1) car or two (2) bay car Swing In or Side Loaded garage allowed in addition to required two (2) car garage.
- b. Garage bays may not face the entry into a section, or court, corner side street, Lake, or face each other. Must receive ARC approval.
- c. Side loaded garage bays may not face the entry into a section, or court, Lake, or face each other. All must receive ARC approval.
- d. Garage elevations that are highly visible or are on Corner Lots require additional articulation.

4. Detached Garages:

- a. The front elevation of a detached garage must be masonry.
- b. All elevations within public view must be masonry.
- c. Garage elevations that are highly visible or are on Corner Lots require additional articulation.
- d. Detached garages are not permitted on green areas or Lake Lots.

5. Porte Cocheres:

- a. Must be the same architectural style of the home
- b. The side yard setback is the same as the home.

6. Storage Space:

- a. Five foot (5') storage space added to garage is allowed.
- b. Ten foot (10') storage space added to garage is permitted and may be required with ARC approval.

7. Garage Conversion:

- a. Conversion of any garage space into livable area must receive ARC approval.
- b. Lot must still have a garage capable of parking a minimum of two (2) cars.
- c. Detached Garage Second Floor Living Space:
 - i. Living space above garage is allowed if the living space is within the roof line of the below garage, with ARC approval

R. Garage Doors

1. General:

- a. All garage doors must be metal or wood with paneled design that matches the architectural style of the home.
- b. Single and Double Garage Door Height:
 - i. Maximum height of eight feet (8') unless otherwise approved by ARC.
- c. Double Garage Door Width:
 - i. Maximum width of eighteen feet (18') unless otherwise approved by ARC.

2. Front Loaded Garages:

- a. Two (2) Car Garages may have one (1) double door or two (2) single doors separated by a ten inch (10") column.
- b. Three (3) Car Garages may have one (1) double door and one (1) single door separated by a ten inch (10") column.

3. Swing In or Side Load Garages:

- a. Two (2) Car Garages may have one (1) double door or two (2) single doors separated by a ten inch (10") column.
- b. Three (3) Car Garages may have one (1) double door and one (1) single door separated by a ten inch (10") column.
- c. May have one double door or two single doors separated by a ten inch (10") column.

4. Detached Garages:

- a. The single door should be placed on the side of the garage closest to the side property line.
- b. The double doors must be placed on the side closest to the home.
- c. Two (2) Car Garages may have one (1) double door or two (2) single doors separated by a ten inch (10") column.
- d. Three (3) Car Garages may have one (1) double door and one (1) single door separated by a ten inch (10") column.

S. Driveways

1. Materials:

- a. Concrete required for all Driveways.
- b. Decorative materials may include brick, stamped or colored concrete pavers, flagstone, etc. Must receive ARC approval.
 - i. Asphalt paving, loose gravel, stone, timber borders are prohibited.

T. Foundations

1. No more than six inches (6") of vertical surface of the concrete slab shall be exposed to view from the street or Lake.
2. Exposed foundation must be screened. See Landscape Guidelines.

U. Plate Height

1. Nine foot (9') minimum Interior first floor Plate Height is required.
2. Minimum Eight foot (8') Exterior first floor Plate Height must be kept to a minimum along the front elevation.
3. Garage Plate Heights may be eight foot (8').

V. Railing

1. Railing may be approved stylized wrought iron, steel or painted decorative wood.
2. Must match the architectural style of the home. Railing color must receive ARC approval.
3. Pressure treated railing is prohibited.

W. Lighting

1. Cast aluminum or brass fixtures are permitted.
2. Colored lighting, high intensity lighting such as Mercury vapor, “spill over” lighting (onto neighboring yards, other properties, streets or public spaces), exposed transformers and wiring are all prohibited.
3. All exterior lighting must receive ARC approval.

X. Screening

1. All heating, A/C, mechanical and pool equipment, meters and pedestals must be screened with landscaping or fencing from public and Lake view.

Y. Address Marker

1. Required on all Front Elevations
2. Builder standard marker

Z. Energy Efficiency

1. All Builders are required to build Energy Star or current energy program, which meets or exceed International Energy Codes.
2. Builders must adapt and stay current with evolving Energy Codes and Standards.

AA. Builder Signage

1. **Model Identification sign:**
 - a. One (1) lighted sign per model home
 - b. Sign size, shape, material and color must have prior ARC approval.
2. **Lot Identification sign:**
 - a. For advertising and sale of a Lot
 - b. One sign per Lot
 - c. No more than six (6) square feet in size
3. **Temporary Signs:**
 - a. Must receive ARC approval
4. **Bandit signs and banners:**
 - a. Prohibited

BB. Flag Poles

1. No more than two (2) flag poles per Builder within Bridle Creek
 - a. Twenty-five foot (25') maximum height
 - b. Placement and color must receive ARC approval. Must be removed at sale of the model home
 - c. Texas and United States Flags only

CC. Mail Clusters

1. U.S. Post Office standard mail clusters will be installed at appropriate locations.
2. No individual mail boxes are permitted.

DD. Swimming Pools, Hot Tubs, Reflective Ponds, Water Amenities

Must receive ARC approval.

1. Deposit of \$500 to be held by HOA.
2. Waterfalls or similar amenities shall not extend more than four feet (4') above grade on a Lake Lot. No more than six feet (6') on any other Lot.
 - a. Front yard fountains and above ground pools are prohibited.

III. Landscape Guidelines

Landscape Guidelines provide the minimum requirements for site improvements. Plant proportions shall be those recognized and recommended by the American Standard for Nursery Stock. Installation of all plants must conform to the standards of the American Association of Nurserymen. A combination of Native Texas trees, shrubs, ground covers and grasses from the Preferred Plant list should be utilized. A plant is considered dead if at least 50% of its growth is dead or fails to make new growth from a dormant stage.

All replacements must conform to the original Landscape Guidelines. The ARC reserves the right to require the builder to replace plants that do not meet these requirements.

A. Yard Type

1. Front Yard:

- a. Planting beds in the front of the home

2. Visible Rear Yard:

- a. Rear yards that back or side a boulevard or collector road, or are visible within public view as designated on Section Specific Plan.

3. Corner Lot:

- a. Planting beds on Corner Side yards facing a street
- b. Plantings shall be in clusters along fence facing the street.

4. Landscape Buffer:

- a. Non-Corner Lots with visible front or side yard fencing that measures thirty feet (30') or more in length require a Landscape buffer. See Corner Lot/Landscape Buffer Requirements.

B. Sod

1. St. Augustine required
2. All front yards must be sodded.
3. All Side and Rear yards visible within public view

C. Planting Beds

1. Planting beds must be a minimum of five feet (5') along the elevation toward the Property Line.
 - a. Curvilinear
2. Groupings of shrubs of the same species providing a substantial look

D. Edging:

1. Ryerson steel edging (or similar), brick set in mortar or natural stone are permitted.
2. Plastic, loose brick, concrete scallop, corrugated aluminum or plastic, wire wickets, railroad ties or timbers are prohibited.
3. Wire or small picket fencing, continuous concrete bands are also prohibited.
4. Rocks, rock walls or other similar substances may not be used as yard border on any front or side yard.

E. Landscape Rocks:

1. Landscape rocks or similar hardscape may be incorporated into front and rear yard landscape with ARC approval.
2. Solid rock yard or similar type of hardscape is prohibited in the front yard or side yard visible from the street.

F. Mulch:

1. Hardwood
2. Required for all visible Planting Beds
3. Black and brown required
 - a. Colors other than black and brown must receive ARC approval.
4. Gravel, rock or red mulch is prohibited

G. Screening

1. Foundation:

- a. All foundation visible within public view must be screened with evergreen landscape.
 Front foundation of the home and garage parallel to the Front R.O.W.
 Corner Side foundation, outside of the fencing, parallel to the Corner Side R.O.W.

2. Mechanical Equipment:

- a. All mechanical equipment such as air conditioning units, utility pedestals, meters, transformers, pool equipment, etc. must not be within public view.
- b. Any equipment not able to be placed out of public view must be screened with evergreen shrubs.
- c. See Preferred Plant List for screening options.

H. Irrigation

1. Required for all visible yards
2. Irrigation systems of approved design must have a minimal overthrow onto impervious areas using the current standards at time of installation.
3. All equipment for such systems must be screened from public view with evergreen shrubs.

I. Minimal Landscape Requirements

Front Yard					
Lot Size	Yard Trees*	30 Gallon Ornamentals	15 Gallon Shrubs	5 Gallon Shrubs	1 or 3 Gallon Plants/Shrubs
80' & 90'	Two 4" caliper Hardwoods	One	Three	Fifteen	Thirty-five 1 Gallon Plants
**Foundation and Equipment Screening	Evergreen Shrubs				
*One existing natural tree may be used to count toward Yard Tree requirements. Trees must be in good health, must be located in comparable locations to meet the general location for yard trees and must receive ARC approval.					
Palm trees are prohibited.					
May increase 5 gal. and decrease 3 gal. shrubs. See Preferred Plant List "Shrubs"					
**Foundation and Equipment facing the R.O.W. or visible within public view must be screened. To include but not limited to Garages.					

Visible Rear Yard
Two 3" caliper Hardwoods
Palm trees allowed with ARC approval.
*One existing natural tree may be used to count toward Yard Tree requirements. Trees must be in good health, must be located in comparable locations to meet the general location for yard trees and must receive ARC approval.

Corner Lot/Landscape Buffer	
*30 Gallon Ornamental Trees	Two
*5 Gallon	Nine
**Corner Side Tree	One 2" caliper Hardwood
Palm trees are prohibited.	
*Required for all visible fencing that measures thirty feet (30') or more in length.	
**Visible Fencing of sixty feet (60') or more in length requires One Corner Lot/Landscape Buffer PLUS One 2" caliper Corner Side Hardwood Tree	

J. Preferred Plant List

1. Shade Trees



Big Tooth Maple



Cherry Laurel



Cypress, Bald



Cypress, Montezuma



Elm, Cedar



Elm, Lacebark




Escarpment Black Cherry



Oak, Blackjack



Oak, Bur



Oak, Chinquapin



Oak, Escarpment Live




Oak, Lacey




Oak, Southern Live



Oak, Monterey



Oak, Shumard



Oak, Texas Red



Pecan



Soapberry



Texas Ash

2. Ornamental Trees



American Smoke Tree



Anacacho Orchid Tree



Carolina Buckthorn



Crape Myrtle



Desert Willow



Eve's Necklace



Flameleaf Sumac



Goldenball Leadtree




Mexican Buckeye




Mexican Plum




Mountain Laurel, Texas




Poinciana
Bird of Paradise



Poinciana
Red Bird of Paradise
Pride of Barbados



Possumhaw Holly




Red Buckeye




Redbud, Mexican



Redbud, Texas



Roughleaf Dogwood



Rusty Blackhaw
Viburnum



Senna, Flowering




Senna, Lindheimer



Texas Persimmon



Texas Pistachio



Yaupon Holly

3. Shrubs



Agarita




Agave (Century Plant)



American Beautyberry



Artemisia




Barbados Cherry



Barberry, Japanese



Basket Grass (Sacahuista)



Black Dalea



Bush Germander



Butterfly Bush



Butterfly Bush, Woolly



Coralberry



Cotoneaster




Esperanza Yellow Bells



Evergreen Sumac



Flame Acanthus




Fragrant Sumac



Glossy Abelia



Holly, Burford



Holly, Dwarf



Holly, Dwarf Chinese



Holly, Dwarf Yaupon



Kidneywood




Lantana, Pink



Lantana, Texas



Mistflower, White Shrubby White Boneset



Mistflower, Blue Blue Boneset



Mountain Sage



Nandina (dwarf-types)



Oleander



Palmetto, Dwarf Texas



Primrose Jasmine



Rock Rose



Rose, Belinda's Dream




Rose, Knock Out




Rose, Livin' Easy




Rose, Marie Pavie



Rose, Mutabilis



Rose, Nearly Wild



Rose, Old Blush



Rosemary




Sage, Texas



Sotol, Texas



Southern Wax
Myrtle



Turk's Cap



Wax Myrtle,
Dwarf



Yucca, Paleleaf



Yucca, Red



Yucca, Softleaf



Yucca, Twistleaf

4. Ornamental Grasses



Bamboo Muhly



Big Bluestem



Big Muhly



Bushy Bluestem



Deer Muhly



Dwarf Fountain
Grass




Gulf Muhly



Indian Grass



Inland Sea Oats




Little Bluestem



Mexican
Feathergrass
(Wiregrass)




Purple Lovegrass



Seep Muhly



Sideoats Grama



Switchgrass



Wild Rye

5. Vines and Groundcovers



Asian Jasmine



Aztec Grass



Carolina
Jessamine



Coral
Honeysuckle




Coral Vine



Crossvine



Fig Vine



Frogfruit



Horseherb



Lady Banksia
Rose



Leadwort
Plumbago



Liriope




Monkey Grass
(Mondo Grass)



Oregano




Passion Vine



Periwinkle,
Littleleaf



Pigeonberry



Purple Heart



Red Salvia



Santolina
(Lavender)

Cotton)



Sedge, Berkeley



Sedge, Meadow



Sedge, Texas



Sedum
(Stonecrop)



Silver Ponyfoot



Trumpet Vine



Virginia Creeper



Woolly Stemodia

IV. Construction Guidelines

The following Construction Guidelines (Guidelines) shall apply to any and all work performed on or within the Bridle Creek Development. All Builders shall be bound by any County building codes and all other applicable governing authority.

A. Builder's Compliance

The Builder shall comply with these Guidelines. Non-compliance will result in written notification from the ARC of any observed violation/s via Fax and/or Email to the Field Supervisor and Project Manager. The Builder will have seven (7) calendar days after such notice to correct the violation item/items. If non-compliance item/s are not corrected within the seven (7) days a second written notification will be sent. Failure to address violation notices could affect approval of future submittals.

B. Governing Authority

All Applicants shall comply with the regulations of any governing authority, as well as all applicable Occupational Safety and Health Act Regulations and Guidelines (OSHA).

C. Construction Trailers, Portable Field Offices, Sales Trailers Etc.

Any Applicant who desires to bring a sales trailer, construction trailer or field office into Bridle Creek must submit a written request for approval by the ARC. The location of such trailers or offices must also be requested in writing for approval by the Bridle Creek ARC. Requests must include a copy of the site plan with proposed location and description of trailer or office. Landscape screening is required for all trailers and must receive ARC approval. All storage areas require fencing on all sides. All temporary structures must be removed upon completion of construction of the model home.

D. Debris and Trash Removal

Builders shall clean up all trash and debris on the construction site on a regular basis. Lightweight materials, packaging and other items shall be covered or weighted down to prevent being blown off the construction site. Builders are required to retrieve promptly all trash and debris blown onto streets and neighboring properties. Builders are *prohibited* from dumping, burying or burning trash anywhere within Bridle Creek. During the construction period, each construction site shall be kept neat and clean and shall be properly policed to prevent it from becoming an eyesore or affecting other Lots or any open space. Each Builder is required to construct a trash containment area within the middle of the front of the Lot. Orange construction fence should be placed on sides and rear of construction Lot to prevent construction debris from blowing into adjacent Lots. The Developer will designate an area in each Section in Bridle Creek specifically for concrete wash-out. The Builders must clean out the concrete wash-out at intervals of no less than 30 days. Mud and dirt from the construction site on the paved streets of Bridle Creek whether caused by the builder or any of its subcontractors or suppliers shall be promptly removed and streets shall be cleaned by the builder.

E. Sanitary Facilities

Adequate sanitary facilities for Builder's construction workers must be supplied by each Builder. Such facility placement must be submitted for approval by the ARC.

F. Vehicles and Parking Areas

Construction crews shall not park on, or otherwise use, other Lots or any open space. Private and construction vehicles and machinery shall be parked only within areas designated by the ARC. All vehicles shall be parked so as not to inhibit traffic. At no time shall vehicles be allowed to park under existing trees and must stay off of and away from tree roots. Each Builder shall be responsible for assuring that the subcontractors and suppliers obey the speed limits posted within the Development. Adhering to the speed limits should be a condition included in the contract between the Builder and its subcontractors/suppliers. The Builder and its subcontractors/suppliers shall use extreme caution around occupied properties. Resident complaints shall be courteously addressed and resolved quickly. Repeat offenders will be reported to the local County Law Enforcement office. Once occupied properties exist, the developer may restrict parking to one side of the street only.

G. EPA - SWPPP

Each Builder shall comply with the Environmental Protection Agency's Storm Water Pollution Prevention Program (SWPPP) or other governmental authorities on similar issues.

H. Excavation Materials

Excess excavation materials shall be hauled away from Bridle Creek and properly disposed of. Failure to do so shall result in the ARC removing the material and charging the expense to the Builder. Excavation materials may not be deposited on any Reserves or Lots not belonging to that builder.

I. Restoration or Repair of Other Property Damages

Damage or scarring of any property outside the construction Lot, including but not limited to roads, driveways, utilities, vegetation and/or other improvements that results from construction operations will not be permitted. If any such damage occurs, it must be repaired and/or restored promptly and at the expense of the Builder. If the Builder fails to restore/repair the damaged area, the ARC may repair the area and impose the expense as a charge against the construction deposit. In the event of default by the Builder in meeting these obligations or the construction deposit is insufficient to meet the obligation, the Builder shall be responsible and a lien may be recorded against the Lot until paid.

J. Miscellaneous and General Practices

All Builders will be completely responsible for the conduct and behavior of their agents, representatives and subcontractors while in Bridle Creek.

The following practices are *prohibited*:

1. Changing oil of any vehicle or equipment on the Lot itself or any other location within Bridle Creek.
2. Allowing concrete suppliers, plasterers, painters or any other subcontractors to clean their equipment anywhere other than designated location(s) approved by the ARC. Such cleaning outside the designated area is strictly *prohibited*. Violation of this provision will result in the repayment of expenses to the ARC for repairing the damage.
3. Removing any rocks, plant material, topsoil or similar items from any property or construction site within Bridle Creek is prohibited.
4. Possession of any type of firearms or illegal weapons within Bridle Creek.
5. The use of residents' utilities without their written consent.
6. Using disposal methods or equipment other than those approved by the ARC.
7. Careless disposition of cigarettes or other flammable material. It is recommended that at least three ten pound (10lbs) ABC-rated dry chemical fire extinguishers shall be present and available in a conspicuous place on the construction site at all times.
8. The use of illegal drugs or alcohol is *prohibited*.
9. Destruction or removal of protected plant materials or plants not previously approved by the ARC.
10. No pets, including dogs, may be brought into Bridle Creek by either Builders or construction personnel. In the event of a violation the ARC, Declarant, or the Association has the right to contact authorities to inspect/impound any pet, refuse to permit the Builder or subcontractor involved to continue on the project or to take such other action as permitted by law.
11. Radios and other audio equipment which can be heard outside the construction site.
12. The use of horns not used for traffic safety by any catering trucks. Trash generated by the purchase of items from any catering truck shall be contained and disposed of properly. Repeated problems with these requirements will result in the catering trucks being denied admittance to into Bridle Creek.
13. Builders will be responsible for repair and/or replacement of trees, plants, sidewalks, lights, etc damaged during construction.

K. Construction Access

The only approved construction access during the time a residence or other improvement is under construction will be over the approved driveway for the Lot unless the ARC approves an alternative access point.

L. Street Cleaning

All streets in front of a construction site are to be free from dirt, debris and spilled concrete. Each builder shall be responsible for street cleaning. All streets must be cleaned weekly or as needed. All streets must be clean each Friday before weekend sales activity.

M. Construction Signage

Unless required by local governing authorities, no construction signs may be posted anywhere in Bridle Creek. The exception being, the ARC may authorize a Builder to post one construction sign per Lot. Such sign must be designated and approved by the ARC. Location must also be approved by the ARC.

N. Concrete Washout

One designated concrete “Washout” areas, for concrete trucks, will be allowed per builder. “Washout” locations will be designated by Developer. “Washout” area must be maintained by Builders at all times. When multiple builders are building within a section and sharing a washout area, the cleanup of the “Washout” may be shared by all Builders on an alternating monthly basis.

O. Sediment Control

As soon as possible earthwork commences, sediment control methods shall be installed to filter all storm water runoff from the tract into the public street. Sediment control must be placed at all inlets. The sediment control system must remain in place and in good repair until construction is complete. It may be removed when landscaping is installed and lawns are established. Builders shall conform to all regulatory agencies' rules, regulating standards and criteria governing sediment control to include, but not limited to, EPA-NPDES and Pollution Prevention Plan. Builders shall be responsible for filing and securing all necessary permits.

P. Sand Bags

Sandbags must be placed at the beginning and end of each construction site to contain construction dirt/debris. All inlets must have sandbags and sediment control at all times during construction. Builders shall conform to all regulatory agencies' rules, regulating standards and criteria governing sediment control to include, but not limited to, EPA-NPDES and Pollution Prevention Plan.

Q. Safety fencing

Orange plastic fencing w/metal posts to protect residents from construction areas and prevent construction trash from flowing outside of the construction site. Fencing should be placed on both sides and rear, if necessary, of construction site.

R. Lot Maintenance

Owners of all Lots shall at all times keep all weeds and grass cut in a low-laying and attractive manner. No Lot may be used for the storage of materials or equipment except for normal residential requirements or incident to construction of improvements is permitted. In such case, all materials and equipment shall be stored so as not to be visible from any street. Debris on all empty Lots must be removed weekly.

S. Illegal Dumping

Dumping of any type onto an empty Lot or construction site is *prohibited*. Building materials that obviously belong to another builder must be picked up by that builder.

T. Stealing

Stealing within Bridle Creek at anytime including and not limited to materials, water or electricity from neighboring/occupied resident Lots will result in fines or legal action. Builders will be responsible for any and all damages.

U. Daily Operation

Daily working hours for each construction site shall be as follows:

Monday – Friday _____ **7 a.m. to 7 p.m.**
Saturday _____ **8 a.m. to 6 p.m.**
Sunday _____ **9 a.m. to 6 p.m.**
Designated Holidays _____ **9 a.m. to 6 p.m.**

Construction hours may be subject to change per requirements of applicable City/County ordinances, and may be modified as determined by ARC from time to time.

V. Architectural Review Process

A. Introduction

The official submittal of plans and specifications to the ARC is to provide a review process for conformance to the CCR's and the Guidelines, adopted by the ARC. All new construction, subsequent construction, remodeling with exterior exposure, expansion and demolition of structures must be reviewed and Approved by the ARC prior to commencement of any on-site building or construction activity. The site plan, architecture and landscape must be Approved in writing by the ARC before construction begins. A Final Review before closing of the property is also mandatory.

Master Plan and Plot Plan Submittals may be emailed to:

info@mccauleyarc.com

All applicable fees payable to McCauley Architectural Reviews, Inc. must be delivered to:

**Bridle Creek Architectural Review Committee
13711 Pristine Lake Lane
Cypress TX 77429**

Pre-Construction and Final Review requests may be requested via email to:

info@mccauleyarc.com

ARC will review all submittals within fourteen days (14) days of receipt. Submittals will receive either an Approval, Conditional Approval or a Disapproval. A copy of the signed submittal will be emailed/faxed within forty-eight (48) hours of ARC review. Construction may not begin without a signed Approved or Conditionally Approved Submittal.

1. **"Approved"** - The entire application is Approved as submitted.
2. **"Conditional Approval"** - The application is not Approved as submitted. A Conditional Approval is granted with the understanding that all conditions requested by the ARC will be met before, during or after construction. Failure to agree to the Conditions requested will deem the application Disapproved. The Builder may be required to resubmit prior to the construction or alteration in order to receive Approval.
3. **"Disapproved"** - The entire application as submitted is rejected. The ARC may provide comments but is not required to do so. If the ARC fails to respond within twenty-one (21) calendar days, the Builder shall give the ARC written notice of its failure to respond. Unless the ARC responds within an additional ten (10) days of receipt of such notice, approval shall be deemed automatically denied.
4. Reasonable variances may be granted upon written request, as long as the variance is in conformance with the overall intent of the master plan for the improvement and development of the property. All applicants must comply with the conditions for approval that may be imposed on a variance. Each builder must address the variance request in writing and the reason(s) why the request should be granted.

B. Submittal Requirements Only complete submittals will be reviewed. Builder will have responsibility for compliance of all governing codes and ordinances.

Custom and Acreage Lot Master Plan and Site Plan Submittal

Check for \$250.00 – Fee includes Master Plan, Site Plan, Pre-Construction Review, Exterior and Landscape Plan, and first Final Review

Full set of 11x17” plans showing:

- All elevations including Detached Garages and Porte Cocheres
- Living Square Footage
- Roof pitches and plate heights
- All materials to be used on all elevations
- Exterior Selections and Landscape Plan must be submitted for review and approval, prior to installation

Production Master Plan Submittal

Check for \$100.00 – Fee includes all elevations per Submittal

Full set of 11x17” plans showing:

- All elevations including Detached Garages and Porte Cocheres
- Living Square Footage
- All Floor Plans, including options
- Roof pitches and plate heights
- All materials to be used on all elevations

Production Site Plan Submittal

Check for \$150.00: Includes Site Plan Review, Pre-Construction Review and first Final Review

Plot plan showing:

- Setbacks – Building Lines, R.O.W., Easements
- Fencing – type and placement
- Drive – size, placement and radius
- Sidewalk & Walkway- size and placement
- Air Conditioner placement
- Exterior Selections – Manufacturer and color. Sample boards highly recommended.
 - Brick/Stucco/Stone
 - Garage, Trim and Shutter
 - Roofing material
- Driveway /Walkway Paving material

Re-submittal fee

- \$75.00 for changes to site or plan.

Pre-Construction Review

- Required for all Lots with existing trees.
- Pre-Construction Review fee of \$50
- Reviews will be conducted once a week, as needed.
- Reviews must be requested by the Builder.
- Requests must be made via email.

Final Review

Mandatory Approved review required for all homes to be sold within Bridle Creek.

- Plot Plan fee includes the first Final Review.
- \$50 fee for each re-review applies to any home not in compliance.
- Final Review is needed prior to closing of all homes.
- Final Reviews will be conducted weekly or as needed.
- Final Reviews must be requested by the Builder via email
- Homes not in compliance will require a Re-review until all items are compliant.
- Corrections must be made within 2 weeks of the first Final Review.
- Rereviews will be conducted every 2 weeks or as needed.

Changes after Approval

All proposed changes to plans that affect the exterior of any building, colors, windows, grading, etc., must be submitted to and approved in writing by the ARC prior to implementation.

- \$25 fee for each exterior material and color selection change requested.
- \$50 fee for all other changes.

Variances

Reasonable variances may be granted upon written request, as long as the variance is in conformance with the overall intent of the master plan for the improvement and development of the property. All applicants must comply with the conditions for approval that may be imposed on a variance. Each builder must address the variance request in writing and the reason(s) why the request should be granted.

Disclaimer

Neither the Bridle Creek Community Association, Inc. or the members of the Architectural Review Committee or its representative, their successors or assigns, shall be liable in damages to anyone submitting plans to them for approval, or to any owner or lessee of any parcel affected by these restrictions, by reason of mistake in judgment, negligence or nonfeasance arising out of or in connection with the approval or disapproval or failure to approve any plans submitted. Every person who submits plans to the Committee for approval agrees by submission of such plans, and every owner or lessee of any parcel within the property agrees, by acquiring title thereto or interest therein, that he will not bring any action or suit against Bridle Creek Community Association, Inc. or the members of the ARC, or its representatives, to recover any damages.

BRIDLE CREEK

Master Plan Submittal

Prior to construction, a complete set of all new home plans must be submitted for review to the Bridle Creek Architectural Review Committee. It is the applicant's responsibility to ensure compliance with Bridle Creek Residential Design Guidelines. Submittals must be sent to the Bridle Creek ARC, 13711 Pristine Lake Lane Cypress TX 77429, with \$125 per Plan Set fee, payable to McCauley Architectural Reviews Inc..

Date Submitted: _____ Application Fee (\$125.00): _____

Builder: _____ Contact Name: _____

Address: _____ Email: _____

Phone number: _____ Fax: _____

Lot Size: _____ # of Stories: _____ Base Width of home: _____

Plan #	Elevations	# of Stories	% Masonry	Living Area Sq. Ft.	Approved	Conditional Approval	Disapproved
_____	_____	_____	_____	_____	_____	_____	_____
_____	_____	_____	_____	_____	_____	_____	_____
_____	_____	_____	_____	_____	_____	_____	_____
_____	_____	_____	_____	_____	_____	_____	_____
_____	_____	_____	_____	_____	_____	_____	_____
_____	_____	_____	_____	_____	_____	_____	_____

Builder Comments: _____

Reviewer Comments: _____

Reviewer _____ Date _____ Developer _____ Date _____

It is understood that this review constitutes conformance with Builder from conformance with local codes and ordinances and other design considerations note reviewed by the committee. The committee assumes no responsibility for structural integrity or for mechanical and electrical design with approval of these plans.

BRIDLE CREEK

Site Plan Submittal

Prior to construction, a complete Site Plan must be submitted for review to the Bridle Creek Architectural Review Committee (ARC). It is the applicant's responsibility to ensure compliance with Bridle Creek Residential Design Guidelines. Submittals must be sent to the Bridle Creek ARC, 13711 Pristine Lake Lane Cypress TX 77429, with \$150 fee, payable to McCauley Architectural Reviews Inc..

Date Submitted: _____ Submittal Fee (\$150.00): _____

Builder: _____ Contact Name: _____

Address: _____ Email: _____

Phone Number: _____ Fax Number: _____

Lot/Block/Section: _____ Address: _____

Typical Lot: _____ Reserve Lot: _____ Corner Lot: _____

Plan # and Elevation: _____ Living Area
Square Footage: _____

Brick: _____ Trim Paint: _____

Stucco: _____ Accent Paint: _____

Stone: _____ Garage Door Paint: _____

Other Exterior Items: _____ Shutters, etc: _____

Fencing material: _____

Building Set

Backs: Front: _____ Rear: _____ Right Side: _____ Left Side: _____

Estimated Start Date: _____ Estimated Completion Date: _____ Buyer/Spec: _____

_____ Approved _____ Approved with the following conditions _____ Disapproved

Comments: _____

Reviewer Date ARC Committee Member Date

Review and approval of any application may be made on the basis of aesthetic considerations only, and the Woodson's Reserve Reviewer shall not bear any responsibility for ensuring the structural integrity or soundness of Approved plans or construction, nor for ensuring compliance with building codes and other governmental requirements, nor for ensuring that all structures are of comparable quality, value or size, of similar design, or aesthetically pleasing or otherwise acceptable to neighboring property owners.

amya@mccauleyarc.com Fax: (281) 516-3461

RESERVE TABLE		
RESERVE	AREAGE / SQUARE FOOTAGE	RESTRICTED TYPE
(A)	8.00 AC / 348,000 S.F.	LANDSCAPE / OPEN SPACE
(B)	3.474 AC / 150,000 S.F.	LANDSCAPE / OPEN SPACE
(C)	3.000 AC / 130,000 S.F.	LANDSCAPE / OPEN SPACE
(D)	3.188 AC / 139,000 S.F.	LANDSCAPE / OPEN SPACE
(E)	3.891 AC / 170,000 S.F.	STORAGE / DRINAAGE
(F)	0.000 AC / 0.000 S.F.	UTILITY EASEMENT
(G)	1.000 AC / 43,000 S.F.	LANDSCAPE / OPEN SPACE

- LEGEND**
- BLK = BUILDING LINE
 - CLL = CAPPED IRON ROD
 - CLL = DRAINAGE EASEMENT
 - CLL = EASING
 - FOUN = FOUNDATION
 - H.C.D.P. = HARRIS COUNTY DEED FILE
 - H.C.D.P. = HARRIS COUNTY DEED RECORD
 - H.C.M.A. = HARRIS COUNTY MAP RECORD
 - IR = IRON ROD
 - LN = LOT NUMBER
 - PAZ = PRIVATE ADDRESS EASEMENT
 - PAZ = PUBLIC UTILITY EASEMENT
 - PRV = PRIVATE
 - RES = RESERVE
 - REST = RESTRICTED
 - ROW = RIGHT-OF-WAY
 - SECT = SECTION
 - SECT = SQUARE FOOTAGE
 - STW.S.E. = STORM SEWER EASEMENT
 - UL = UTILITY EASEMENT
 - VOL = VOLUME
 - W.L.E. = WATER LINE EASEMENT
 - ++ = STREET NAME BREAK

100% Masonry: First Floor ALL Lots
 100% Masonry: Designated Second Floor Elevations

CURVE TABLE				CURVE TABLE							
CURVE	LENGTH	RADIUS	DELTA	CHD BEARING	CHD LENGTH	CURVE	LENGTH	RADIUS	DELTA	CHD BEARING	CHD LENGTH
C1	10.00	100.00	90.00	S45°00'00"W	14.14						
C2	10.00	100.00	90.00	S45°00'00"W	14.14						
C3	10.00	100.00	90.00	S45°00'00"W	14.14						
C4	10.00	100.00	90.00	S45°00'00"W	14.14						
C5	10.00	100.00	90.00	S45°00'00"W	14.14						
C6	10.00	100.00	90.00	S45°00'00"W	14.14						
C7	10.00	100.00	90.00	S45°00'00"W	14.14						
C8	10.00	100.00	90.00	S45°00'00"W	14.14						
C9	10.00	100.00	90.00	S45°00'00"W	14.14						
C10	10.00	100.00	90.00	S45°00'00"W	14.14						
C11	10.00	100.00	90.00	S45°00'00"W	14.14						
C12	10.00	100.00	90.00	S45°00'00"W	14.14						
C13	10.00	100.00	90.00	S45°00'00"W	14.14						
C14	10.00	100.00	90.00	S45°00'00"W	14.14						
C15	10.00	100.00	90.00	S45°00'00"W	14.14						
C16	10.00	100.00	90.00	S45°00'00"W	14.14						
C17	10.00	100.00	90.00	S45°00'00"W	14.14						
C18	10.00	100.00	90.00	S45°00'00"W	14.14						
C19	10.00	100.00	90.00	S45°00'00"W	14.14						
C20	10.00	100.00	90.00	S45°00'00"W	14.14						
C21	10.00	100.00	90.00	S45°00'00"W	14.14						
C22	10.00	100.00	90.00	S45°00'00"W	14.14						
C23	10.00	100.00	90.00	S45°00'00"W	14.14						
C24	10.00	100.00	90.00	S45°00'00"W	14.14						
C25	10.00	100.00	90.00	S45°00'00"W	14.14						
C26	10.00	100.00	90.00	S45°00'00"W	14.14						
C27	10.00	100.00	90.00	S45°00'00"W	14.14						
C28	10.00	100.00	90.00	S45°00'00"W	14.14						
C29	10.00	100.00	90.00	S45°00'00"W	14.14						
C30	10.00	100.00	90.00	S45°00'00"W	14.14						
C31	10.00	100.00	90.00	S45°00'00"W	14.14						
C32	10.00	100.00	90.00	S45°00'00"W	14.14						
C33	10.00	100.00	90.00	S45°00'00"W	14.14						
C34	10.00	100.00	90.00	S45°00'00"W	14.14						
C35	10.00	100.00	90.00	S45°00'00"W	14.14						
C36	10.00	100.00	90.00	S45°00'00"W	14.14						
C37	10.00	100.00	90.00	S45°00'00"W	14.14						
C38	10.00	100.00	90.00	S45°00'00"W	14.14						
C39	10.00	100.00	90.00	S45°00'00"W	14.14						
C40	10.00	100.00	90.00	S45°00'00"W	14.14						
C41	10.00	100.00	90.00	S45°00'00"W	14.14						
C42	10.00	100.00	90.00	S45°00'00"W	14.14						
C43	10.00	100.00	90.00	S45°00'00"W	14.14						
C44	10.00	100.00	90.00	S45°00'00"W	14.14						
C45	10.00	100.00	90.00	S45°00'00"W	14.14						
C46	10.00	100.00	90.00	S45°00'00"W	14.14						
C47	10.00	100.00	90.00	S45°00'00"W	14.14						
C48	10.00	100.00	90.00	S45°00'00"W	14.14						
C49	10.00	100.00	90.00	S45°00'00"W	14.14						
C50	10.00	100.00	90.00	S45°00'00"W	14.14						



BRIDLECREEK
 A SUBDIVISION OF 51.89 ACRES OF LAND,
 LOCATED IN THE
 JOHN H. CALLAHAN SURVEY, A-10
 HARRIS COUNTY, TEXAS


LOTS: 93 RESERVES: 7 BLOCKS: 4
 SCALE: 1"=60' DATE: OCTOBER, 2015

OWNER: C.C. ECKER & ASSOCIATES, L.P.
PREPARED BY: GBI PARTNERS, L.P.
 15840 S. GORDON ROAD
 MEMPHIS, TEXAS 77664
 (281) 498-4558
 (281) 890-0000

ENGINEER: LIPKKE CARTWRIGHT & ROBERTS, INC.
 CONSULTING ENGINEERS
 One Newnan Place
 1122 Southwest Freeway, Suite 1717
 Houston, Texas 77014
 (713) 860-3300 Fax: (713) 860-5201

GBI PARTNERS, L.P.
 LAND SURVEYING CONSULTANTS
 13541 S. GORDON RD., MEMPHIS CITY, TX 77669
 PHONE: 281-498-4558 www.gbsurvey.com
 TRPLS FROM # 10130300

MATCHLINE - SHEET 2 OF 3
 MATCHLINE - SHEET 3 OF 3



• = SET 5/8" IRON ROD W/PLASTIC CAP STAMPED
 (B) PARTNER'S UNLESS OTHERWISE NOTED

- LEGEND**
- BL. = BUILDING LINE
 - C.I.R. = CAPPED IRON ROD
 - D.E. = DRAINAGE EASEMENT
 - FACING = FACING
 - H.C.C.P. = HARRIS COUNTY CLEM. FILE
 - H.C.R. = HARRIS COUNTY DEED RECORD
 - H.C.M.R. = HARRIS COUNTY MAP RECORD
 - IK = IRON EASEMENT
 - N. = NORTHING
 - P.A.E. = PRIVATE ACCESS EASEMENT
 - P.E. = PUBLIC UTILITY EASEMENT
 - RES. = RESERVE
 - RES. = RESTRICTED
 - R.O.W. = RIGHT-OF-WAY
 - SQ.F. = SQUARE FEET
 - S.S.E. = SUCCESSION SENIOR EASEMENT
 - S.W.S.E. = STORM SEWER EASEMENT
 - U.L.E. = UTILITY EASEMENT
 - W.L. = WATER LINE EASEMENT
 - W.L.B. = WATER LINE BREAK
 - +— = STREET NAME BREAK

RESERVE	ADMEAS / SQUARE FOOTAGE	RESTRICTED TYPE
(A)	5.00 AC / 216.00 ST.	LANDSCAPE / OPEN SPACE
(B)	2.41 AC / 104.84 ST.	LANDSCAPE / OPEN SPACE
(C)	3.98 AC / 175.12 ST.	LANDSCAPE / OPEN SPACE
(D)	3.78 AC / 150.88 ST.	LANDSCAPE / OPEN SPACE
(E)	4.84 AC / 193.68 ST.	RETENTION / DRAINAGE
(F)	2.87 AC / 114.88 ST.	LIFT STATION
(G)	1.78 AC / 71.52 ST.	LANDSCAPE / OPEN SPACE

CURVE TABLE

CHORD	LENGTH	RADIUS (DELTA)	CHORD BEARING	CHORD LENGTH
101	46.70	130.00	295°41'47"	84.26
102	83.37	130.00	71°40'47"	161.10
103	117.00	200.00	71°40'47"	232.21
104	138.82	175.00	281°01'47"	254.89
105	163.89	125.00	71°40'47"	326.57
106	187.97	80.00	71°40'47"	398.25
107	215.00	50.00	271°40'47"	469.93
108	245.00	35.00	271°40'47"	541.61
109	275.00	28.00	271°40'47"	613.29
110	305.00	23.00	271°40'47"	684.97
111	335.00	19.00	271°40'47"	756.65
112	365.00	16.00	271°40'47"	828.33
113	395.00	13.00	271°40'47"	899.01
114	425.00	11.00	271°40'47"	969.69
115	455.00	9.00	271°40'47"	1040.37
116	485.00	7.00	271°40'47"	1111.05
117	515.00	6.00	271°40'47"	1181.73
118	545.00	5.00	271°40'47"	1252.41
119	575.00	4.00	271°40'47"	1323.09
120	605.00	3.00	271°40'47"	1393.77

GBI PARTNERS, L.P.
 LAND SURVEYING CONSULTANTS
 13340 S. GESSNER RD. - MISSOURI CITY, TX 77489
 PHONE: 281-459-4239 - www.gbisurvey.com
 TEXAS PERM # 10130300

BRIDLECREEK


A SUBDIVISION OF 51.89 ACRES OF LAND
 LOCATED IN THE
 JOHN H. CALLIHAN SURVEY, A-10
 HARRIS COUNTY, TEXAS

LOTS: 93 RESERVES: 7 BLOCKS: 4
 SCALE: 1"=40' DATE: OCTOBER, 2015

OWNER:
 G.E. RIDGE CLUB, L.P.
 A TRUST UNDER AGREEMENT
 7904 N. SAN BERNARD DRIVE W.,
 4TH FLOOR, DALLAS, TEXAS 75244
 (713) 690-0000

ENGINEER:
 LIPKOWICZ & ROBERTS INC.
 CONSULTING ENGINEERS
 One Arena Place
 1322 Southcrest Parkway, Suite 1717
 Houston, Texas 77074
 713-860-5240 Fax: 713-860-5143

MATCHLINE - SHEET 2 OF 3
 MATCHLINE - SHEET 3 OF 3



• SET 5/8" IRON ROD W/PLASTIC CAP STAMPED
 GBI PARTNER'S UNLESS OTHERWISE NOTED

- LEGEND**
- BL BUILDING LINE
 - CLD CAPTIO ROAD
 - D.E. DRAINAGE EASEMENT
 - ELC EASEMENT
 - FOUD FOUND
 - H.C.D.F. HARRIS COUNTY DEED FILE
 - H.C.S.D. HARRIS COUNTY DEED RECORD
 - H.C.M.R. HARRIS COUNTY MAP RECORD
 - IRON ROD
 - M. MORTGAGE
 - P.A. PRIVATE ACCESS EASEMENT
 - P.C. PUBLIC UTILITY EASEMENT
 - P.L. PRIVATE UTILITY EASEMENT
 - P.M. PRIVATE
 - R.O. ROOF
 - R.S.T. RESTRICTED
 - R.S.T.-MAY RESTRICTED-MAY
 - S.F.T. SQUARE FEET
 - S.F.C. SANITARY OWNER EASEMENT
 - S.T.S.E. STORM SEWER EASEMENT
 - U.E. UTILITY EASEMENT
 - V.L. VOLUME
 - W.L. WALL LINE EASEMENT
 - W.T. STREET NAME BREAK

RESERVE	ACREAGE / SQUARE FOOTAGE	RESTRICTED TYPE
(A)	8.08 AC / 348,432 SF.	LANDSCAPE / OPEN SPACE
(B)	5.41 AC / 234,816 SF.	LANDSCAPE / OPEN SPACE
(C)	3.36 AC / 146,256 SF.	LANDSCAPE / OPEN SPACE
(D)	0.16 AC / 6,944 SF.	LANDSCAPE / OPEN SPACE
(E)	8.84 AC / 384,896 SF.	SCENERY / WETLAND
(F)	0.07 AC / 3,024 SF.	LIFT STATION
(G)	1.79 AC / 77,856 SF.	LANDSCAPE / OPEN SPACE

- Developer Masonry
- Developer Upgraded Wood
- Builder Upgraded Wood
- Good Side Wood, Both Sides
- Good Side Wood, Interior Side
- Good Neighbor Wood
- Possible Steel Option

CURVE TABLE

CURVE	LENGTH	RADIUS	DELTA	CHD BEARING	CHD LENGTH
001	18.72	250.00	74.04°	S49°21'07.15"	56.18
002	143.11	1388.00	74.04°	S49°21'07.15"	341.18
003	111.84	859.00	74.04°	S49°21'07.15"	271.87
004	116.88	123.00	240.00°	S119°21'07.15"	115.87
005	184.88	123.00	74.04°	S49°21'07.15"	348.87
006	184.88	123.00	74.04°	S49°21'07.15"	348.87
007	184.88	123.00	74.04°	S49°21'07.15"	348.87
008	11.00	11.00	120.00°	S120°00'00.00"	22.00
009	30.53	61.07	87.86°	S107°44'21.15"	71.06
010	33.57	21.52	87.86°	S107°44'21.15"	71.06
011	14.47	68.89	74.04°	S49°21'07.15"	41.88
012	184.87	112.00	74.04°	S49°21'07.15"	348.81
013	16.37	13.37	289.04°	S109°21'07.15"	31.74

GBI PARTNERS, L.P.
 LAND SURVEYING CONSULTANTS
 13240 S. GESSNER RD. • MISSOURI CITY, TX 77489
 PHONE: 281-429-4539 • www.gbisurvey.com
 TEXAS FIRM # 10130300

BRIDLECREEK

A SUBDIVISION OF 51.89 ACRES OF LAND
 LOCATED IN THE
 JOHN H. CALLIHAN SURVEY, A-10
 HARRIS COUNTY, TEXAS

LOTS: 93 RESERVES: 7 BLOCKS: 4
 SCALE: 1"=60' DATE: OCTOBER, 2015

OFFER:
 C.D. ELDRE CLAS, L.P.
 A TEXAS LIMITED PARTNERSHIP
 7704 S. RAM BUCKNER HWY # 1
 4701 PLOVER, HOUSTON, TEXAS 77064
 (713) 660-0000

SUBVISED BY:
 GBI PARTNERS, L.P.
 13240 S. GESSNER ROAD
 MISSOURI CITY, TEXAS 77489
 (281) 429-4539
 KYIE E. DOCKERTY, D.P.S.

ENGINEER:
 LIPPKE CARTWRIGHT & ROBERTS INC
 CONSULTING ENGINEERS
 One Anna Place
 1322 Southwood Freeway, Suite 1113
 Houston, Texas 77074
 PH: (713) 860-5330; Fax: (713) 860-5330